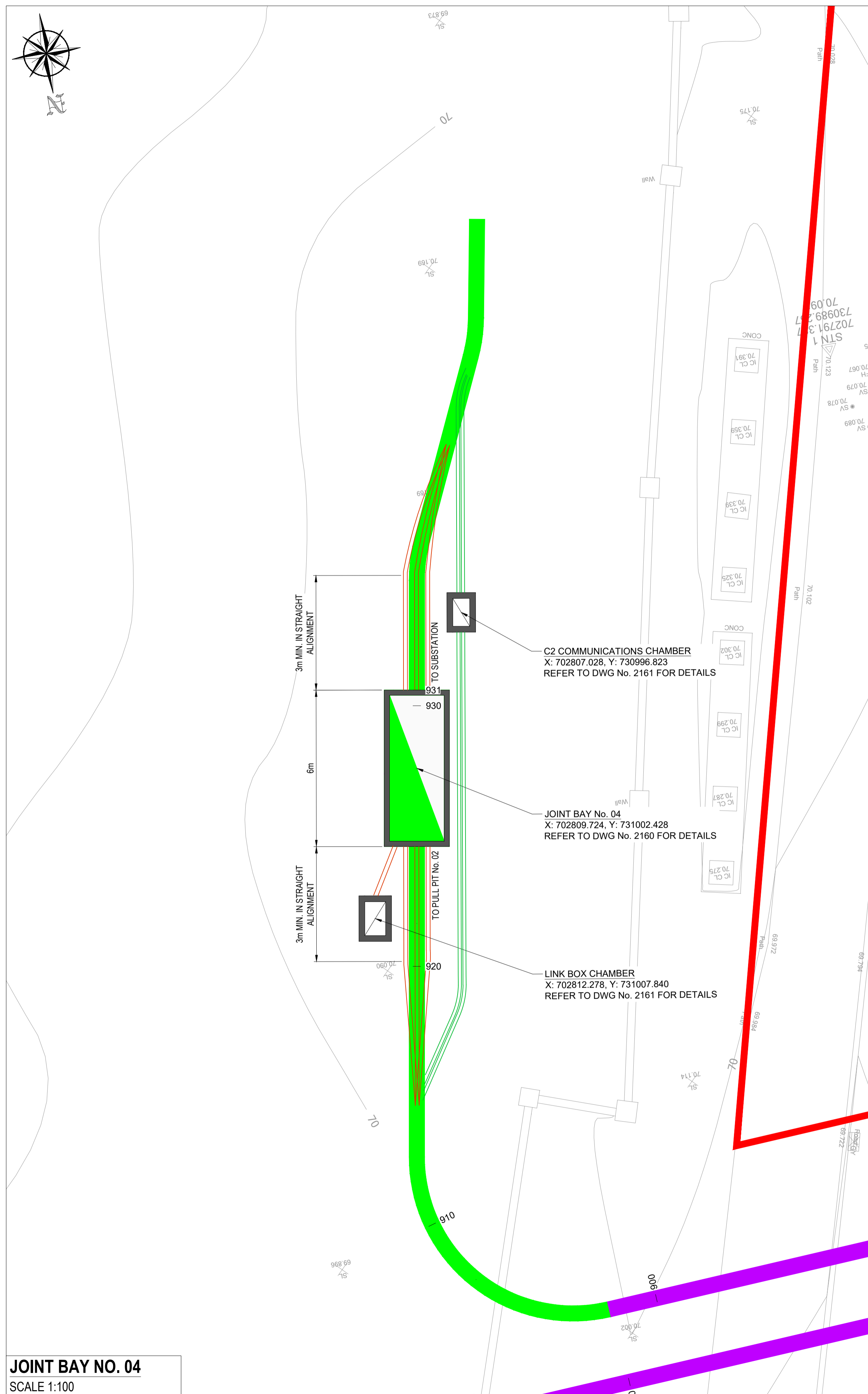



JOINT BAY NO. 03
SCALE 1:100

PLAN 3

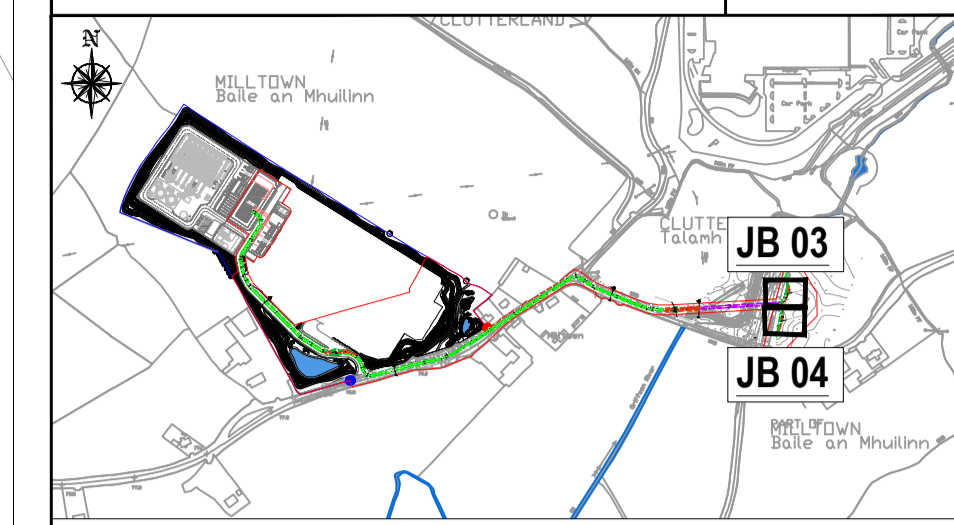


JOINT BAY NO. 04
SCALE 1:100

PLAN 4

DRAWING IS PRODUCED USING THE IRISH TRANSVERSE MERCATOR (ITM) GEOGRAPHIC COORDINATE SYSTEM

A1



KEYPLAN
N.T.S

- LEGEND:**
- PLANNING BOUNDARY
 - PROPOSED 110KV GRID CONNECTION
 - PROPOSED HDD (HORIZONTAL DIRECTIONAL DRILL)
 - 110KV DUCT SDR 11 HDPE
 - COMMS DUCT SDR 17.6 HDPE

P02	ISSUE FOR PLANNING	DW	LP	15.03.21
P01	FOR INFORMATION	DW	LP	10.03.21
Rev	Description	Drawn	Checked	Date

Clifton Scannell Emerson Associates
Clifton Scannell Emerson Associates Limited
Consulting Engineers,
Seafor Lodge,
Castledawson Avenue,
Blackrock, Co. Dublin,
Ireland, A94 P768
T: +353 1 288 5006
F: +353 1 283 3466
E: info@csea.ie
W: www.csea.ie

Client	DATA & POWER HUB SERVICES LTD		
Project	SERVICES DUE DILIGENCE SITE R120		
Dwg. Title	PROPOSED JOINT BAYS JB03 & JB04		
Drawn By	DW	Date	MAR 2021
Checked By	RG	Scale	1:100 @ A1
Project Code	Originator	Zone/Phase	Level Type Role Dwg No.
20_147 - CSE - GEN - XX - DR - C - 2127			

S2	FOR INFORMATION
Status Code	Suitability Description
P02	PLANNING
Revision	Project Status